




YONAH MOUNTAIN



TALLULAH GORGE



MINNEHAHA FALLS



LAKE RUSSELL



DOWNTOWN HELEN



CURRAHEE MOUNTAIN



AMICOLOLA FALLS



CHATTAHOOCHEE RIVER




PANTHER CREEK FALLS



BLOOD MOUNTAIN



UNICOI STATE PARK



TOCCOA FALLS



ANNA RUBY FALLS



BRASSTOWN BALD



LAKE BURTON

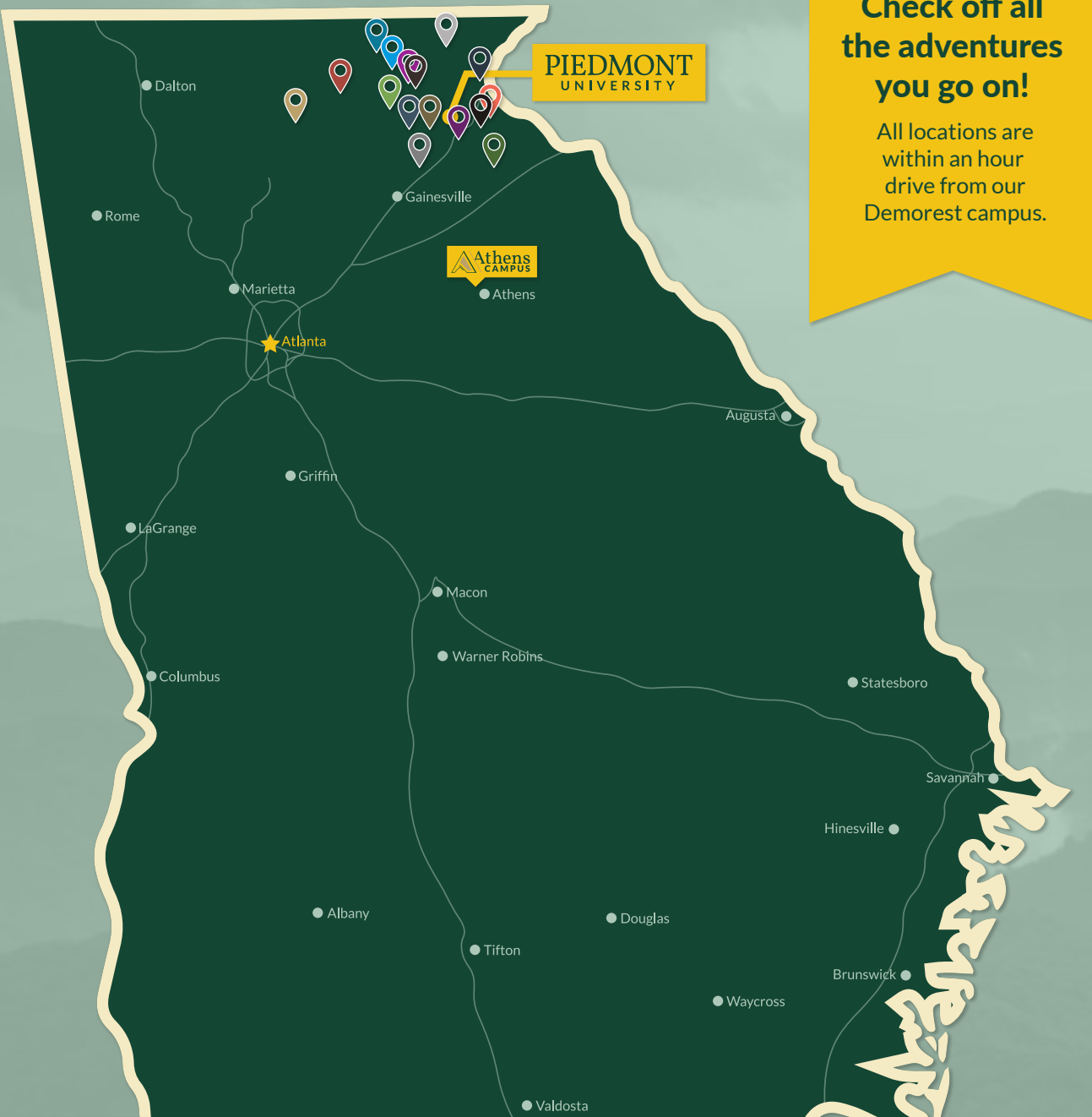


SCHOOLBUS GRAVEYARD



Ready to have the adventure of a lifetime? There's no better place than Piedmont University. Not only does Piedmont offer a wide variety of academic programs, intercollegiate athletics, and vibrant student-life opportunities, it also offers a location that can't be beat. Nestled in the Appalachian Foothills, Piedmont is just a short drive from mountains, waterfalls, hiking trails, and much more. Plus, it's just over an hour from metro Atlanta. Use this guide to learn more about the area and plan your next adventure.

**The photos shown are for educational use. We do not own the rights to them.*



Check off all the adventures you go on!
 All locations are within an hour drive from our Demorest campus.

- YONAH MOUNTAIN
- TALLULAH GORGE
- DOWNTOWN HELEN
- CURRAHEE MOUNTAIN
- PANTHER CREEK FALLS
- BLOOD MOUNTAIN
- ANNA RUBY FALLS
- BRASSTOWN BALD
- MINNEHAHA FALLS
- LAKE RUSSELL
- AMICOLOLA FALLS
- CHATTAHOOCHEE RIVER
- UNICOI STATE PARK
- TOCCOA FALLS
- LAKE BURTON
- SCHOOLBUS GRAVEYARD

Once you've visited all the locations, bring your completed brochure to the University Advancement office on the Demorest campus to receive your free "LOCATED IN ADVENTURE" T-Shirt (while supplies last). As you explore the area, share pictures your adventures with us by using #piedmontadventures.